











Dill Brook Community Forest in Memory of Robert Simms

Trails

-  Potter Hill Loop (white) 0.72 miles
-  Ravine Loop (orange) 1.01 miles*
-  Old Woods Loop (yellow) 1.60 miles*
-  Ridge Trail (orange/yellow) 0.30 miles
-  Overlook Trail (red) 0.37 miles
-  Short and Steep Trail (blue) 0.14 miles

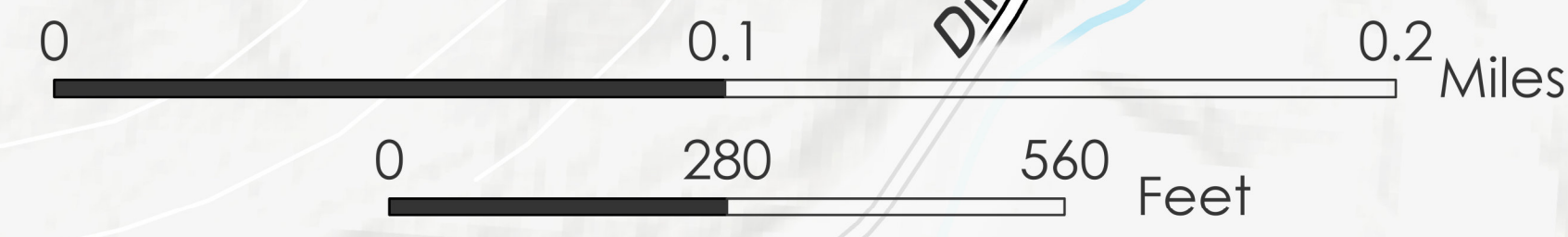
*Includes Ridge Trail

Other Features

-  Community Forest Property Boundary
-  Parking
-  Contours (20-feet)
-  Roads
-  Freshwater Forested/Shrub Wetland

911 Address:
1953 NY-22
Petersburgh, NY 12138

Map designed by
Upstate GIS



Map is for general reference purposes only. Features shown are approximate.


www.renselaerplateau.org
info@rensselaerplateau.org

Get this map on
AVENZA MAPS



This project was made possible by a donation from Donna and Nate Simms, and many other donors.

A project of:
Rensselaer Plateau Alliance
Conservation Through Community



94

22